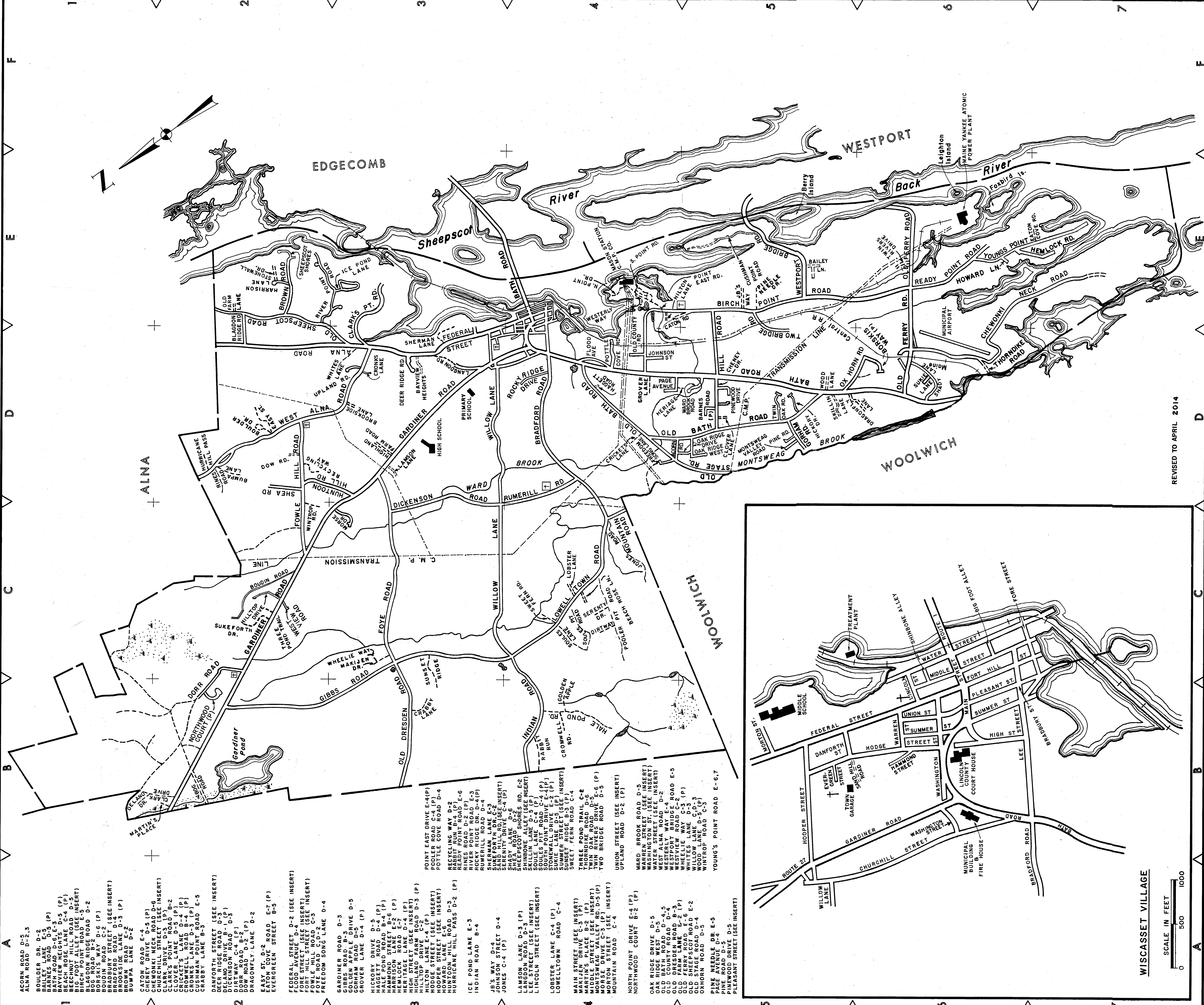


PROPERTY MAPS

WISCASSET

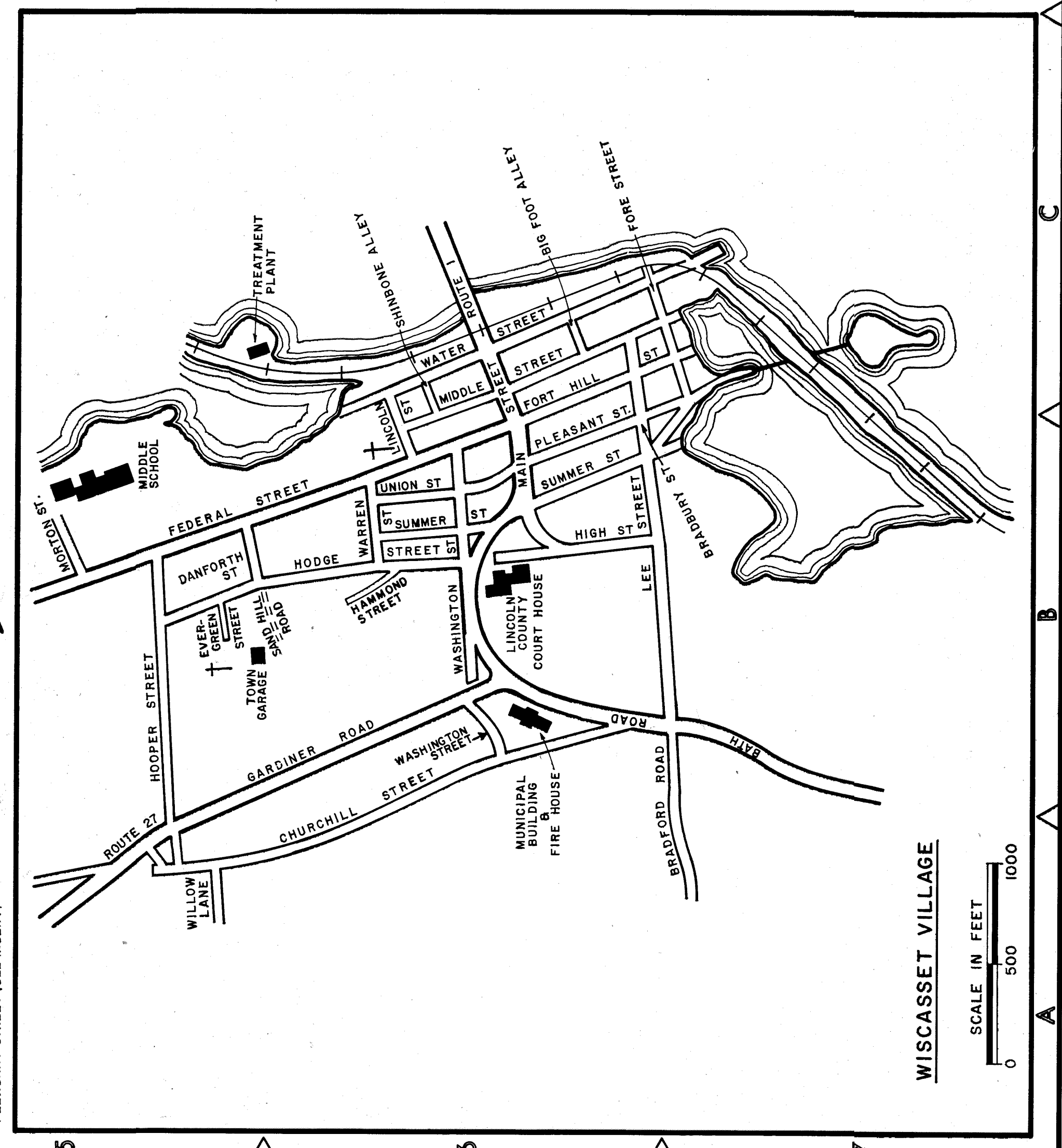
MAINE

**PREPARED BY
JOHN E. O'DONNELL & ASSOCIATES
AUBURN, MAINE**



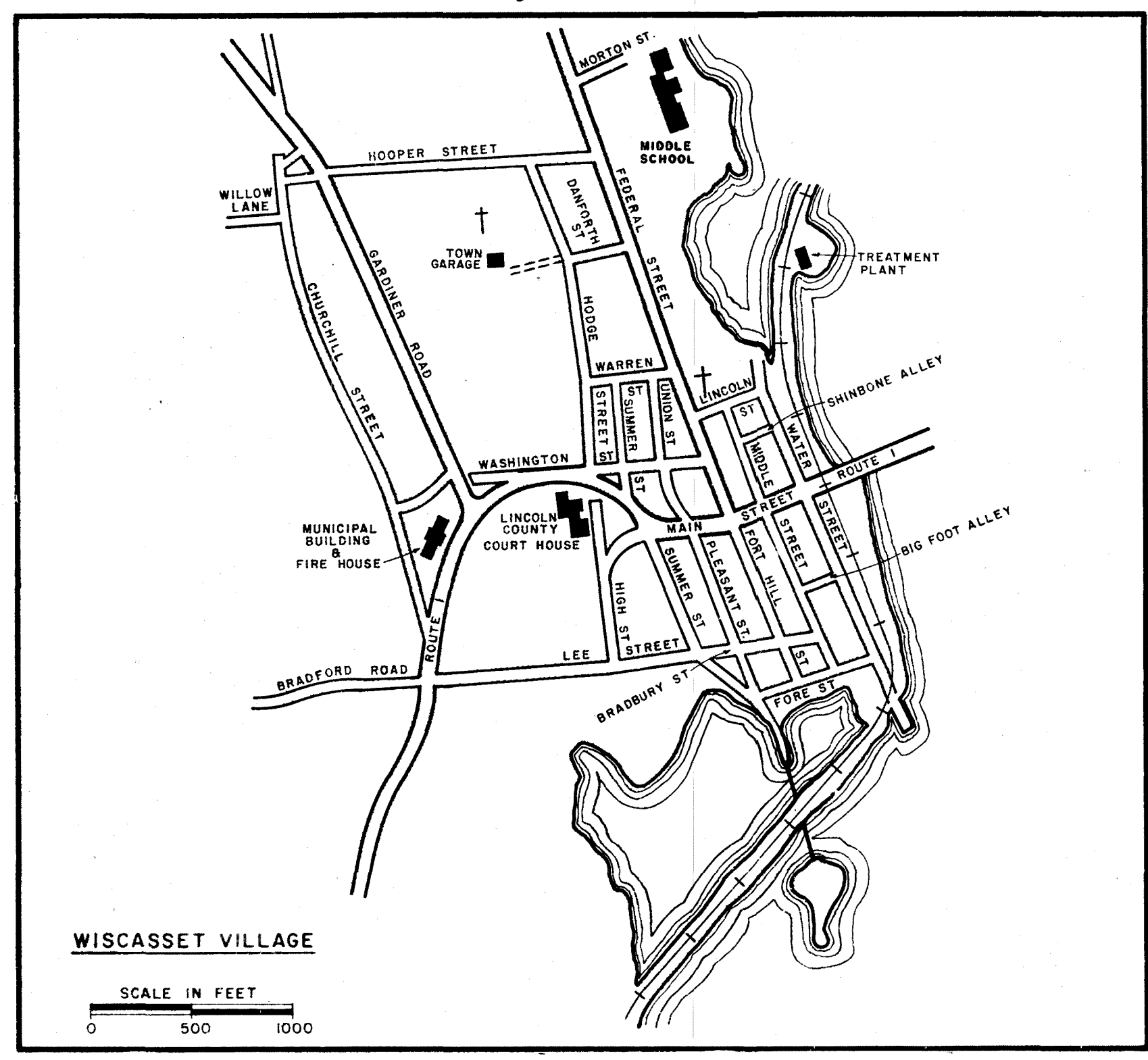
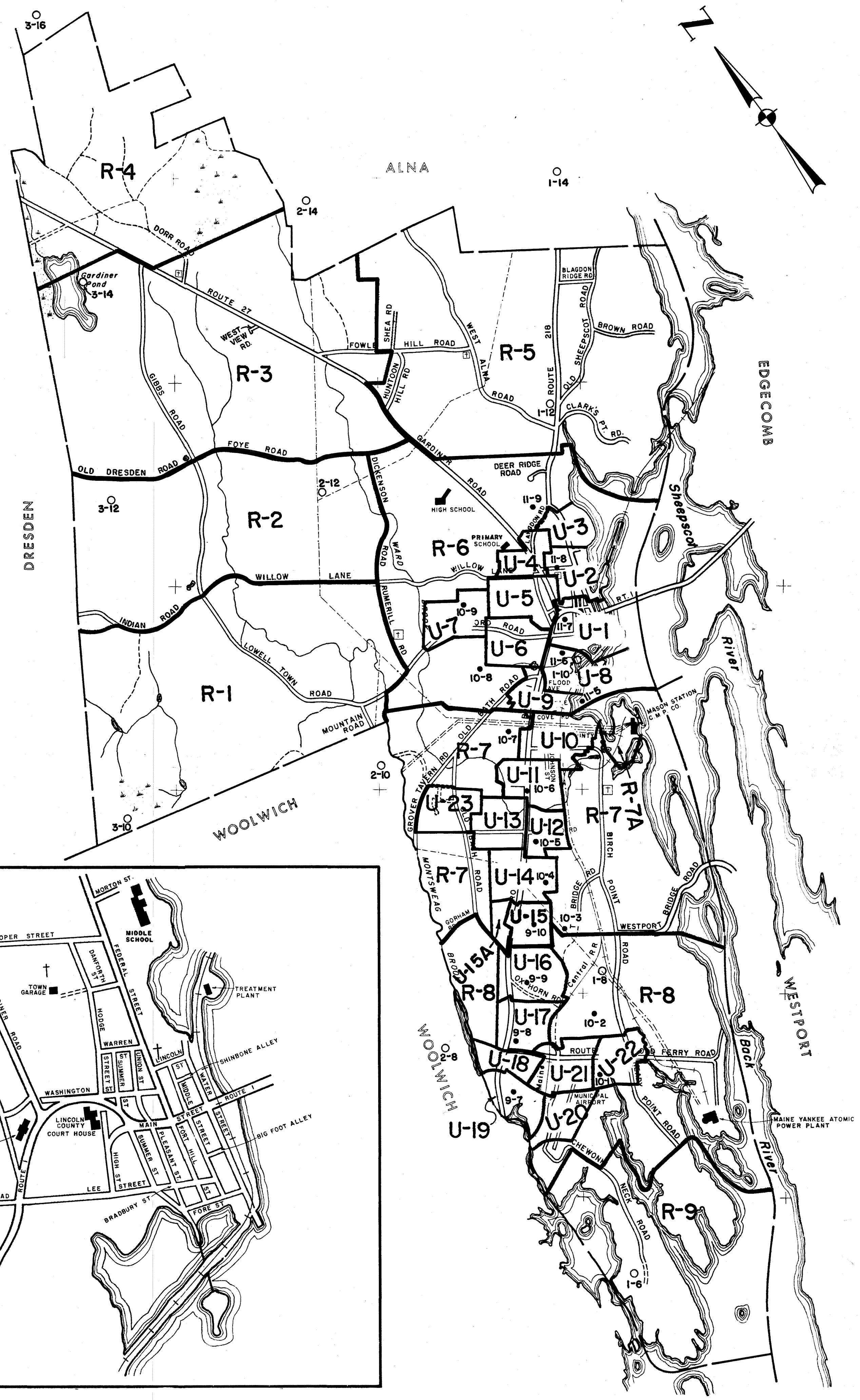
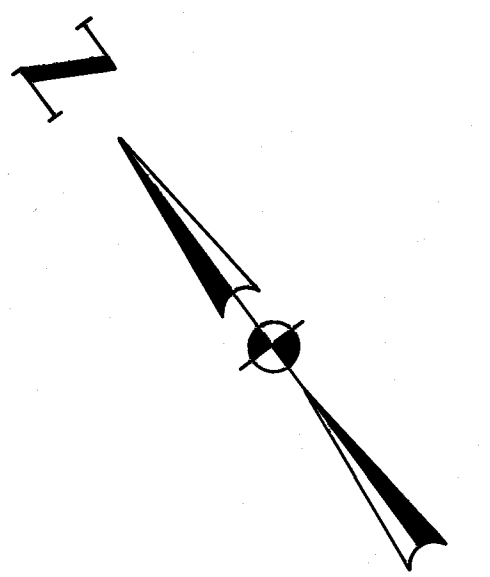
WISCASSET MAINE

- ACORN ROAD D-5,3
- ALNA ROAD D-2,3
- BOULDER DR. D-2
- BALLEY LANE E-5
- BARNES ROAD D-5
- BAYVIEW HEIGHTS D-5 (P)
- BEACH ROSE LANE C-4 (P)
- BEECH HILL ROAD (SEE INSERT)
- BIRCH POINT ROAD E-5
- BLAGDON RIDGE ROAD D-2
- BLOSSOM WAY D-6 (P)
- BOUDIN ROAD C-2
- BRADBURY STREET (SEE INSERT)
- BROOKSIDE LANE D-3 (P)
- BROWN ROAD E-2
- BUMPA LANE D-2
- CATON ROAD E-4
- CHENEY DRIVE D-5 (P)
- CHEWONKI NECK (SEE INSERT)
- CLARKS POINT ROAD B-2
- CLARKS POINT ROAD B-2
- CROWELL LANE D-4 (P)
- CROWELL ROAD B-4 (P)
- CROWNS LANE D-3 (P)
- CRAWBY LANE B-3
- DANFORTH STREET (SEE INSERT)
- DELANO DRIVE B-1 (P)
- DICKINSON ROAD D-3
- DOW ROAD C-4 (P)
- DRAGONFLY LANE D-2
- EASY ST. D-2
- EATON COVE ROAD E-7 (P)
- EVERGREEN STREET B-5
- FEDERAL STREET D-2 (SEE INSERT)
- FLOOD AVENUE (SEE INSERT)
- FORT HILL STREET (SEE INSERT)
- FOWLE HILL ROAD C-3
- FREEBORN C.D. D-2
- FREEDOM SONG LANE D-4
- GARDINER ROAD D-3
- GIBBS ROAD B-3
- GOLDEN APPLE DRIVE D-5
- GORHAM ROAD D-5
- GROVER LANE D-5 (P)
- HICKORY DRIVE D-5
- HAGGERTON ROAD D-4 (P)
- HAMMOND STREET B-6 (P)
- HARRISON LANE E-2 (P)
- HERITAGE LANE D-4 (P)
- HIGH STREET (SEE INSERT)
- HIGHLAND FARM ROAD D-3 (P)
- HILTON LANE E-4 (P)
- HOPPER STREET (SEE INSERT)
- HOPPER STREET (SEE INSERT)
- HUNTON HILL ROAD D-3
- HURRICANE HILL PASS D-2 (P)
- ICE POND LANE E-3
- INDIAN ROAD B-4
- JOHNSON STREET D-4
- JONES C-4 (P)
- LAMSON LANE D-3 (P)
- LEE STREET (SEE INSERT)
- LINCOLN STREET (SEE INSERT)
- LOBSTER LANE C-4 (P)
- LOWELLTOWN ROAD C-4
- MAIN STREET (SEE INSERT)
- MAKIEN DRIVE C-5 (P)
- MIDDLE STREET (SEE INSERT)
- MONTSEAG VALLEY RD. D-5 (P)
- MORSE DRIVE C-5 (P)
- MOUNTAIN ROAD C-4
- NORTH POINT DRIVE E-4 (P)
- NORTHWOOD COURT B-2 (P)
- OAK RIDGE DRIVE D-5
- OLD BATH ROAD D-4,5
- OLD DRESDEN ROAD B-3
- OLD FARM LANE E-2 (P)
- OLD FERRY ROAD E-6 E-2
- OLD STAGE ROAD D-4
- ORHORN ROAD D-5
- PINE NEEDLE DR. E-5
- PINE ROAD D-5
- PINEWOOD DRIVE D-5
- PLEASANT STREET (SEE INSERT)



REVISED TO APRIL 2014

JOHN E. O'DONNELL & ASSOCIATES
AUBURN, MAINE
1973



- LEGEND**
- U-1 URBAN MAP SHEET
SCALE: 1"=100'
 - R-1 RURAL MAP SHEET
SCALE: 1"=500'
 - PHOTO CENTER
9-7 URBAN ENLARGEMENT
 - PHOTO CENTER
1-6 RURAL ENLARGEMENT

JOHN E. O'DONNELL & ASSOCIATES
AUBURN, MAINE
1973

PROPERTY MAP
WISCASSET, MAINE

SCALE IN FEET
0 2600 5200

INDEX