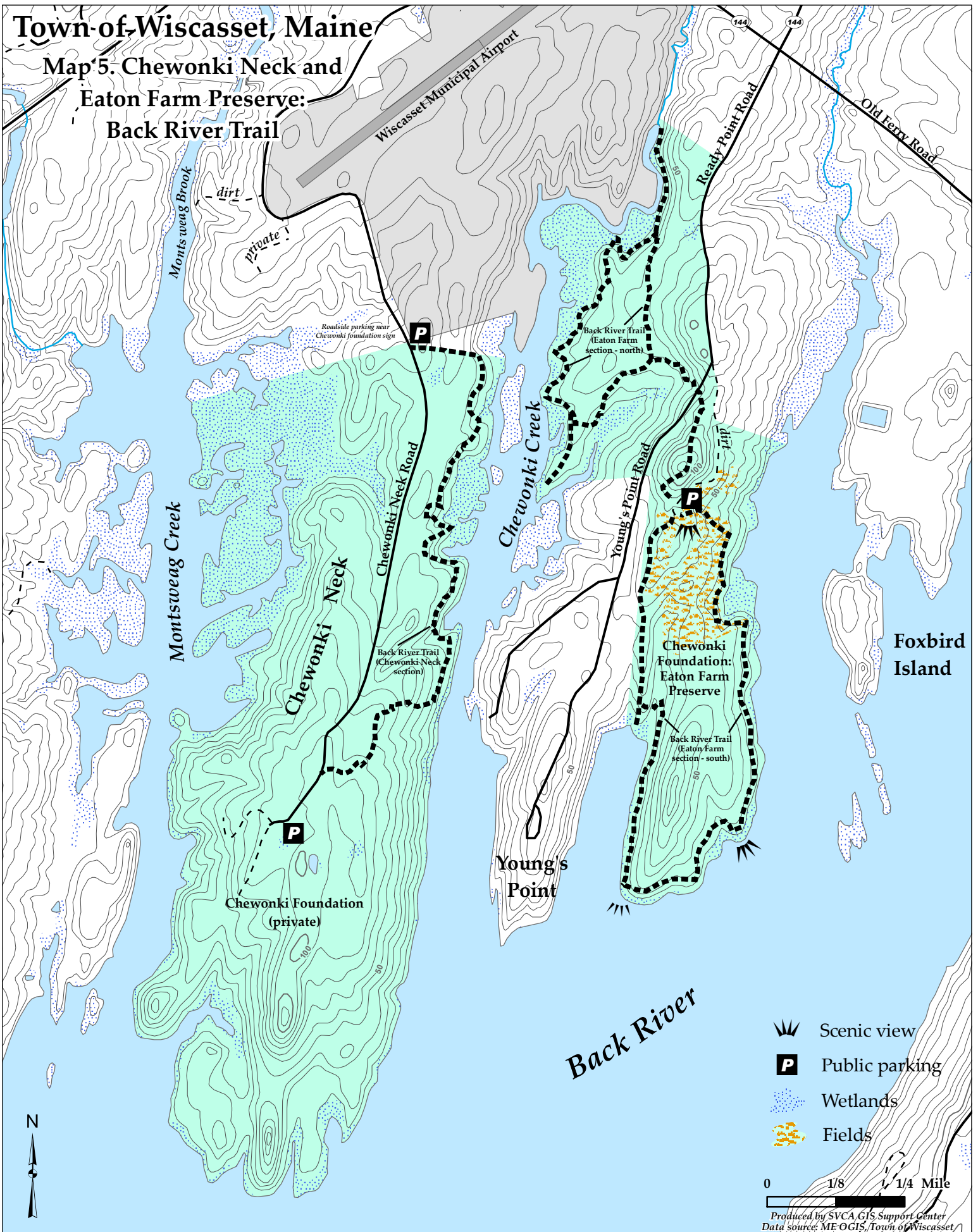






# Town of Wiscasset, Maine

## Map 5. Chewonki Neck and Eaton Farm Preserve: Back River Trail



-  Scenic view
-  Public parking
-  Wetlands
-  Fields

0 1/8 1/4 Mile  
Produced by SVCA GIS Support Center  
Data source: ME OGIS, Town of Wiscasset