









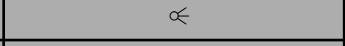



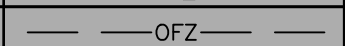

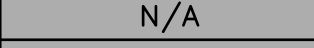

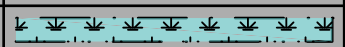



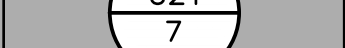





Copyright Reserved

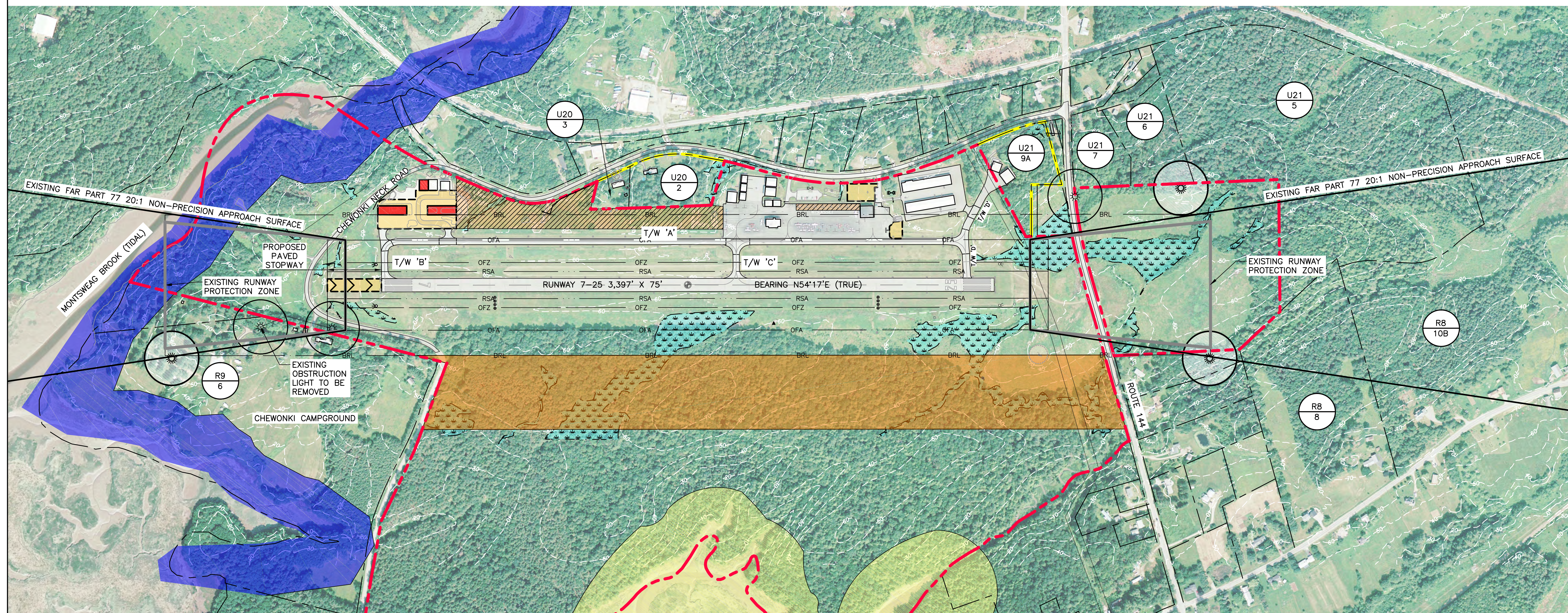
The Contractor shall verify and be responsible for all dimensions. DO NOT scale the drawing - any errors or omissions shall be reported to Stantec without delay.
The Copyrights to all designs and drawings are the property of Stantec. Reproduction or use for any purpose other than that authorized by Stantec is forbidden.

Consultants

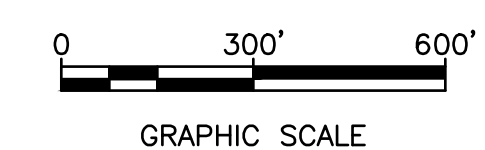

Legend

LAND USE LEGEND	
SHORELINE RESIDENTIAL	
RESERVED FOR FUTURE AERONAUTICAL USE	
SHORELINE PROTECTION ZONE	

LEGEND	EXISTING	PROPOSED
AIRPORT PROPERTY LINE		
ABUTTERS' PROPERTY LINE		N/A
EXISTING 10' CONTOUR		N/A
FENCE		N/A
PAVEMENT		
REIL		
PAPI		N/A
BUILDINGS		
OBJECT-FREE ZONE (OFZ)		N/A
OBJECT-FREE AREA (OFA)		N/A
RUNWAY SAFETY AREA (RSA)		N/A
BUILDING RESTRICTION LINE (BRL)		N/A
WETLANDS (DELINEATED)		N/A
WATER LINE EASEMENT		N/A
AVIGATION EASEMENT		N/A
FUTURE DEVELOPMENT	N/A	
MAP/LOT		N/A
OBSTRUCTION LIGHT		



Notes



Revision	By	Appd.	YY.MM.DD

Issued

File Name: sht_08_land_use_pln.dwg LRK ECD JEB 14.10.24
Dwn. Chkd. Dsgn. YY.MM.DD

Permit-Seal

Client/Project
WISCASSET MUNICIPAL AIRPORT

AIRPORT MASTER PLAN UPDATE

WISCASSET, MAINE

Title
LAND USE PLAN

Project No. 195210458 Scale AS NOTED

Drawing No. Sheet Revision